









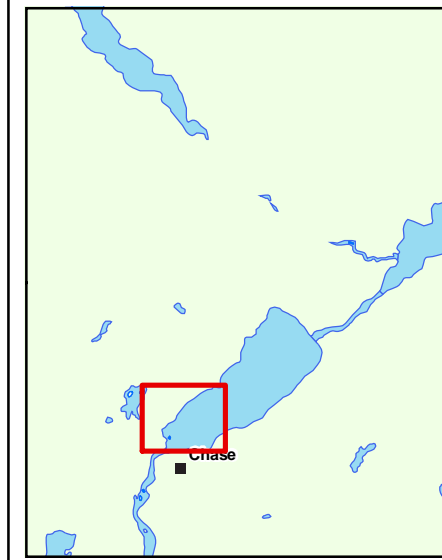


**Little Shuswap Lake  
Map E  
Chase West**

**Spawning Grounds**

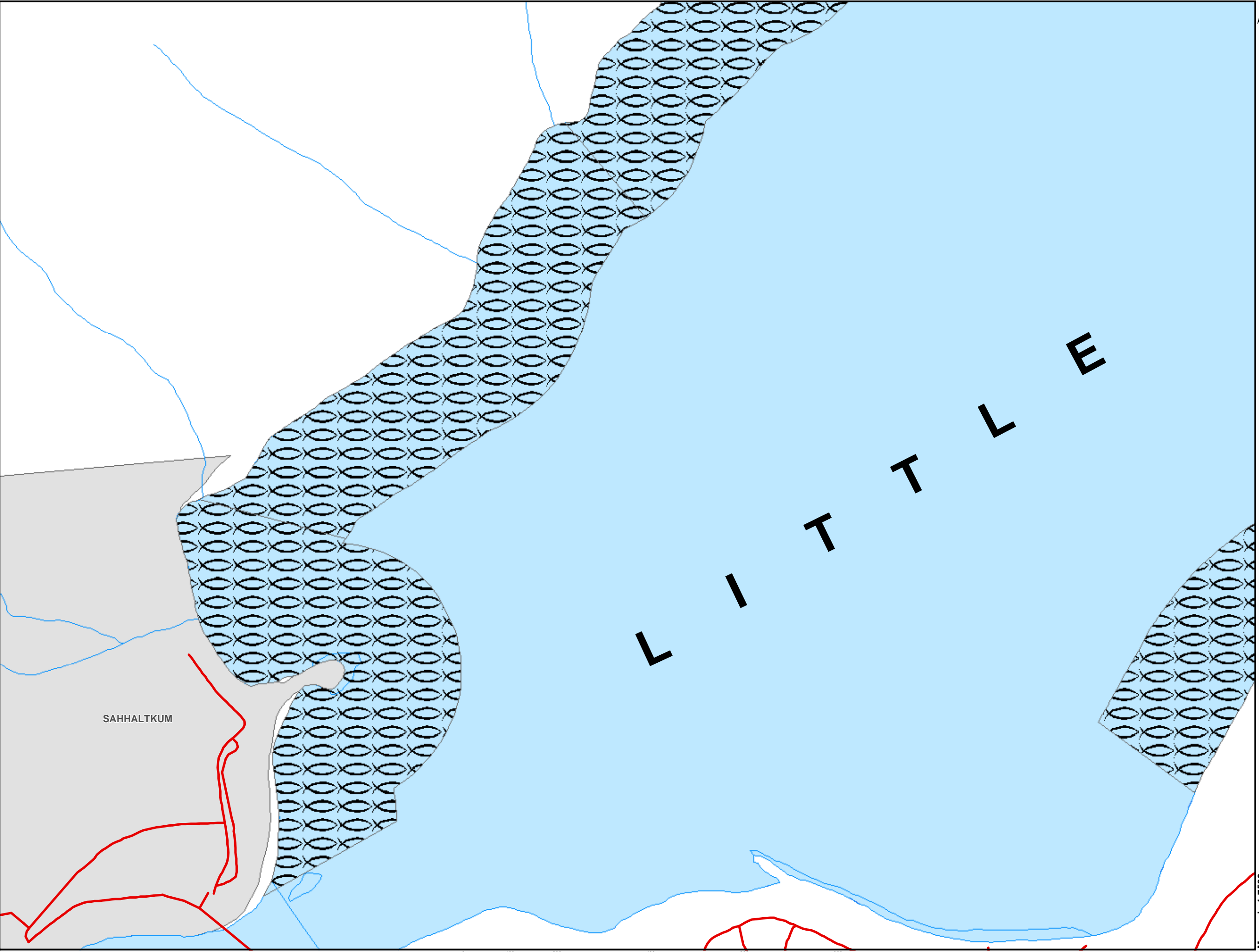
-  CHAR
-  SOCKEYE
-  SOCKEYE/CHAR
-  Cadastral Parcels
-  Provincial Park
-  Protected Area
-  Ecological Reserve
-  Recreation Area
-  Indian Reserves
-  Major Roads

**Key Map**



 **Area of Detail**

Projection: Albers Equal Area Conical NAD 83  
 Data Sources:  
 Ministry of Sustainable Resource Management TRIM Digital data  
 Ministry of Water, Land and Air Protection Species and Habitat data  
 Fisheries and Oceans Canada Species and Habitat data  
 Columbia Shuswap Regional District Cadastral data  
 Map Production: February 2005 Conserve Our World GIS  
 for Fisheries and Oceans Canada



Mapscale 1:7500