



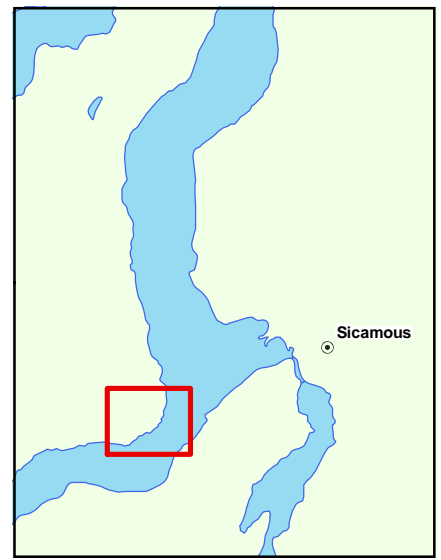


Shuswap Lake Map E Canoe Point

Spawning Grounds

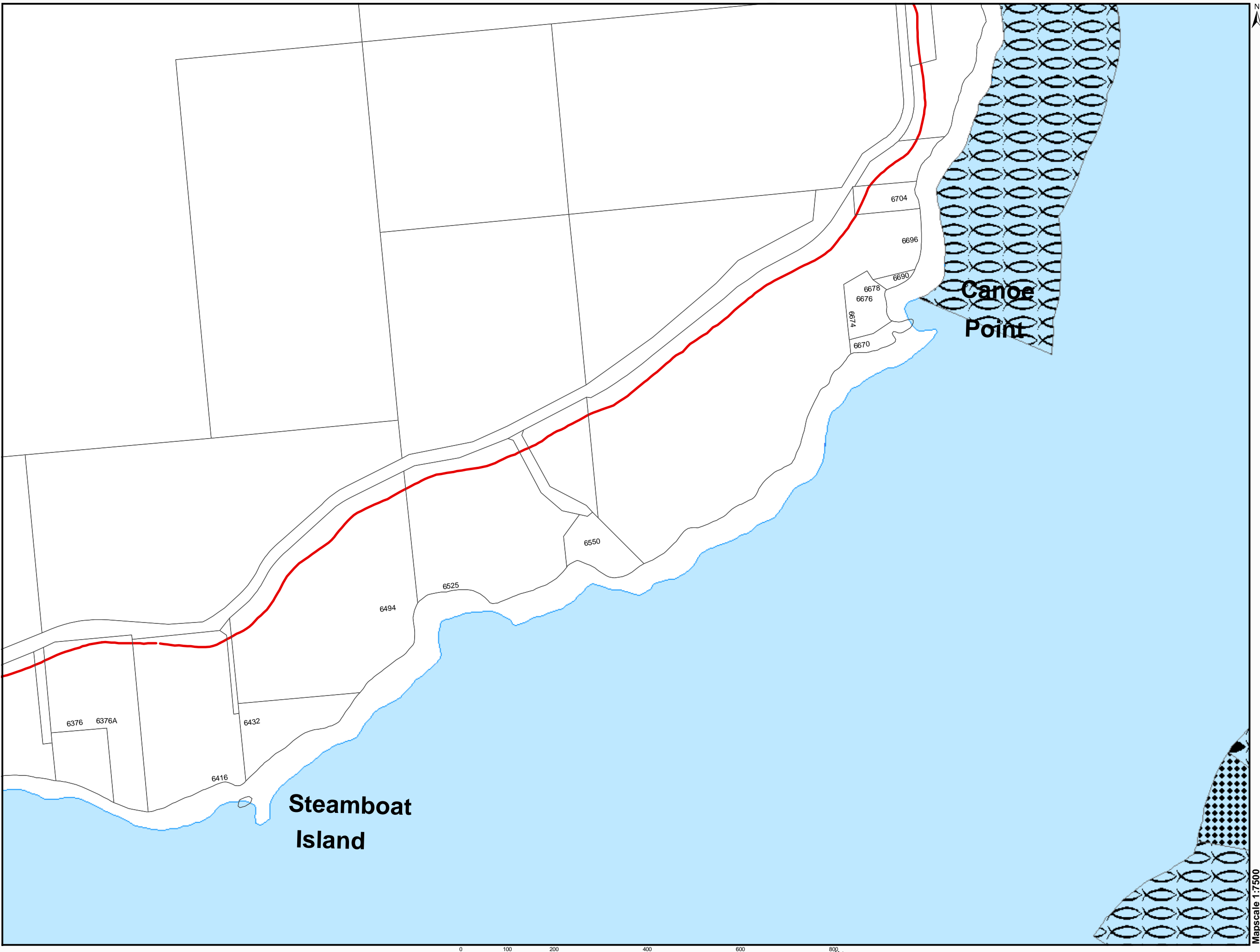
-  CHAR
-  SOCKEYE
-  SOCKEYE/CHAR
-  Cadastral Parcels
-  Provincial Park
-  Protected Area
-  Ecological Reserve
-  Recreation Area
-  Indian Reserves
-  Major Roads

Key Map



 Area of Detail

Projection: Albers Equal Area Conical NAD 83
 Data Sources:
 Ministry of Sustainable Resource Management TRIM Digital data
 Ministry of Water, Land and Air Protection Species and Habitat data
 Fisheries and Oceans Canada Species and Habitat data
 Columbia Shuswap Regional District Cadastral data
 Map Production: February 2005 Conserve Our World GIS
 for Fisheries and Oceans Canada



Mapscale 1:7500