











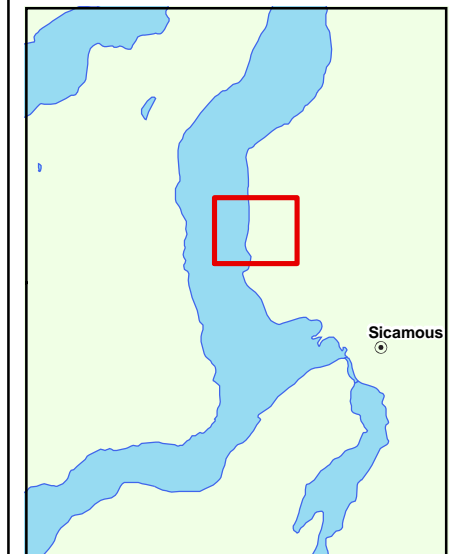
Shuswap Lake Map I Hungry Cove North

Spawning Grounds

-  CHAR
-  SOCKEYE
-  SOCKEYE/CHAR
-  Cadastral Parcels
-  Provincial Park
-  Protected Area
-  Ecological Reserve
-  Recreation Area
-  Indian Reserves
-  Major Roads

Shuswap Lake Marine Park

Key Map



 Area of Detail

Mapscale 1:7500

Projection: Albers Equal Area Conical NAD 83

Data Sources:
 Ministry of Sustainable Resource Management TRIM Digital data
 Ministry of Water, Land and Air Protection Species and Habitat data
 Fisheries and Oceans Canada Species and Habitat data
 Columbia Shuswap Regional District Cadastral data

Map Production: February 2005 Conserve Our World GIS
 for Fisheries and Oceans Canada

