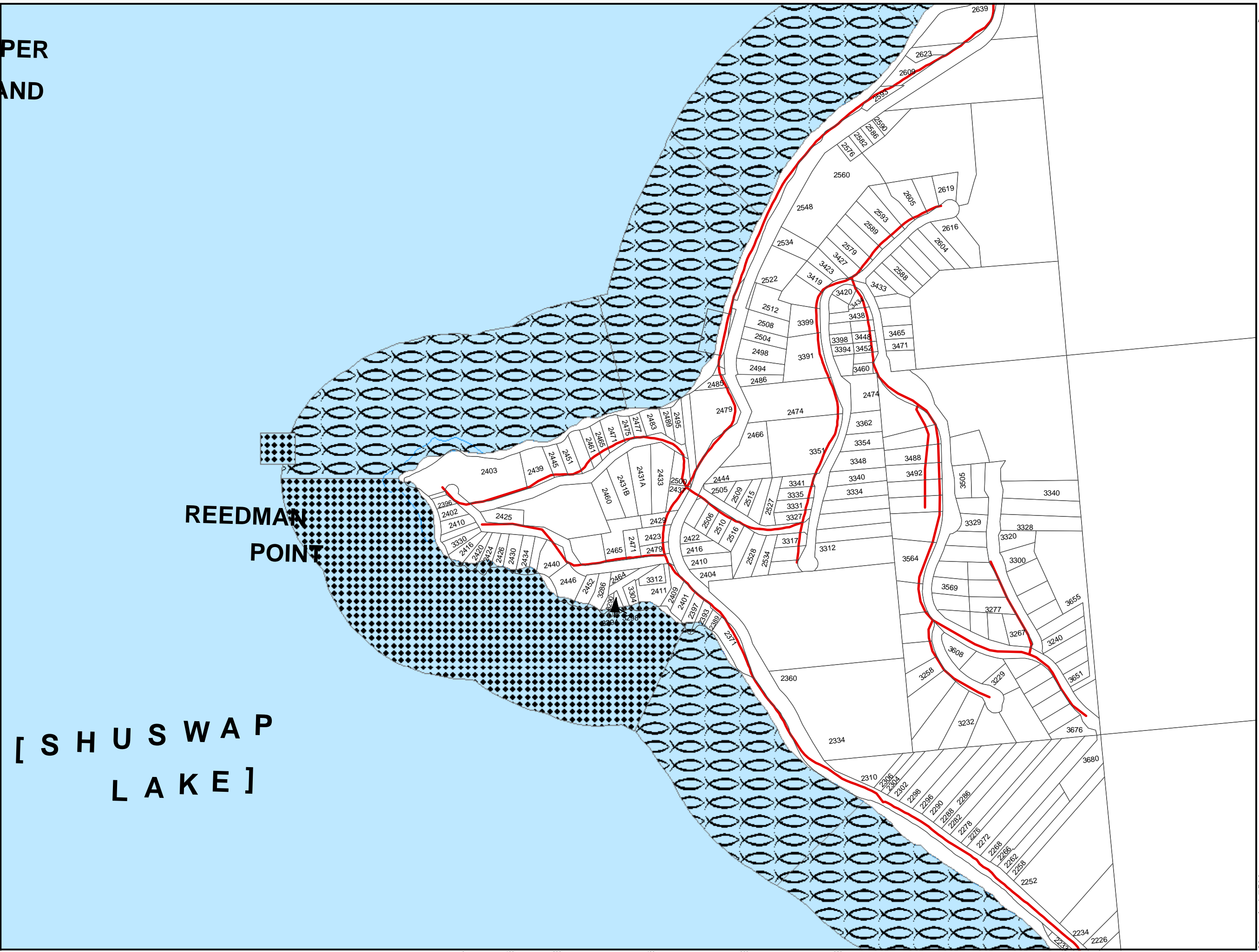


PER  
AND

### South Shore Map H Reedman Point

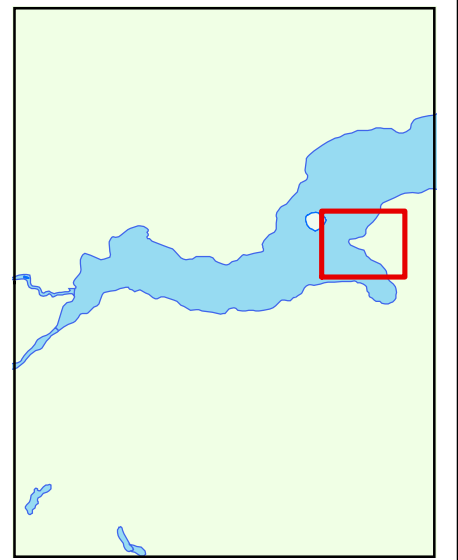


- Spawning Grounds**
- CHAR
  - SOCKEYE
  - SOCKEYE/CHAR
  - Cadastral Parcels
  - Provincial Park
  - Protected Area
  - Ecological Reserve
  - Recreation Area
  - Indian Reserves
  - Major Roads

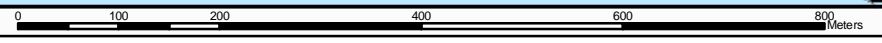
REEDMAN  
POINT

[ S H U S W A P  
L A K E ]

#### Key Map



Area of Detail



Mapscale 1:7500

Projection: Albers Equal Area Conical NAD 83

Data Sources:  
Ministry of Sustainable Resource Management TRIM Digital data  
Ministry of Water, Land and Air Protection Species and Habitat data  
Fisheries and Oceans Canada Species and Habitat data  
Columbia Shuswap Regional District Cadastral data

Map Production: February 2005 Conserve Our World GIS  
for Fisheries and Oceans Canada